

Mission briefing chart



Mission 8

GENERAL INFORMATION	
1. Name of the company	
2. Address of the company	
3. Contact person	
4. Date of the report	
5. Name of the reporter	
6. Title of the report	
7. Summary of the report	
8. Details of the report	
9. Conclusion of the report	
10. Signature of the reporter	

CALLSIGN	Enfield 1	MISSION NUMBER	01KEK_MFA18
-----------------	-----------	-----------------------	-------------

WEATHER [View weather chart!](#)

AIRFIELD		A/B	TWR	ELEV,m	RWY		TIME	
	DEP	AL	127.500	-	-	-	06:40	
	ARR	AL	127.500	-	-	-	-	
	ALTN	SK	261.000	13	09/27	-	-	

		PILOT	LOADOUT	Task	FULE
FLIGHT	Leader	Enfield 1.1	View loading chart!	Escort	100%
	WM1	Enfield 1.2		Escort	100%
	WM2				
	WM3				

PACKAGE	N/A	A/C	VHF	UHF	D-Link	TASK	
	CHEVY 1	AV-8B		-	251	-	FF

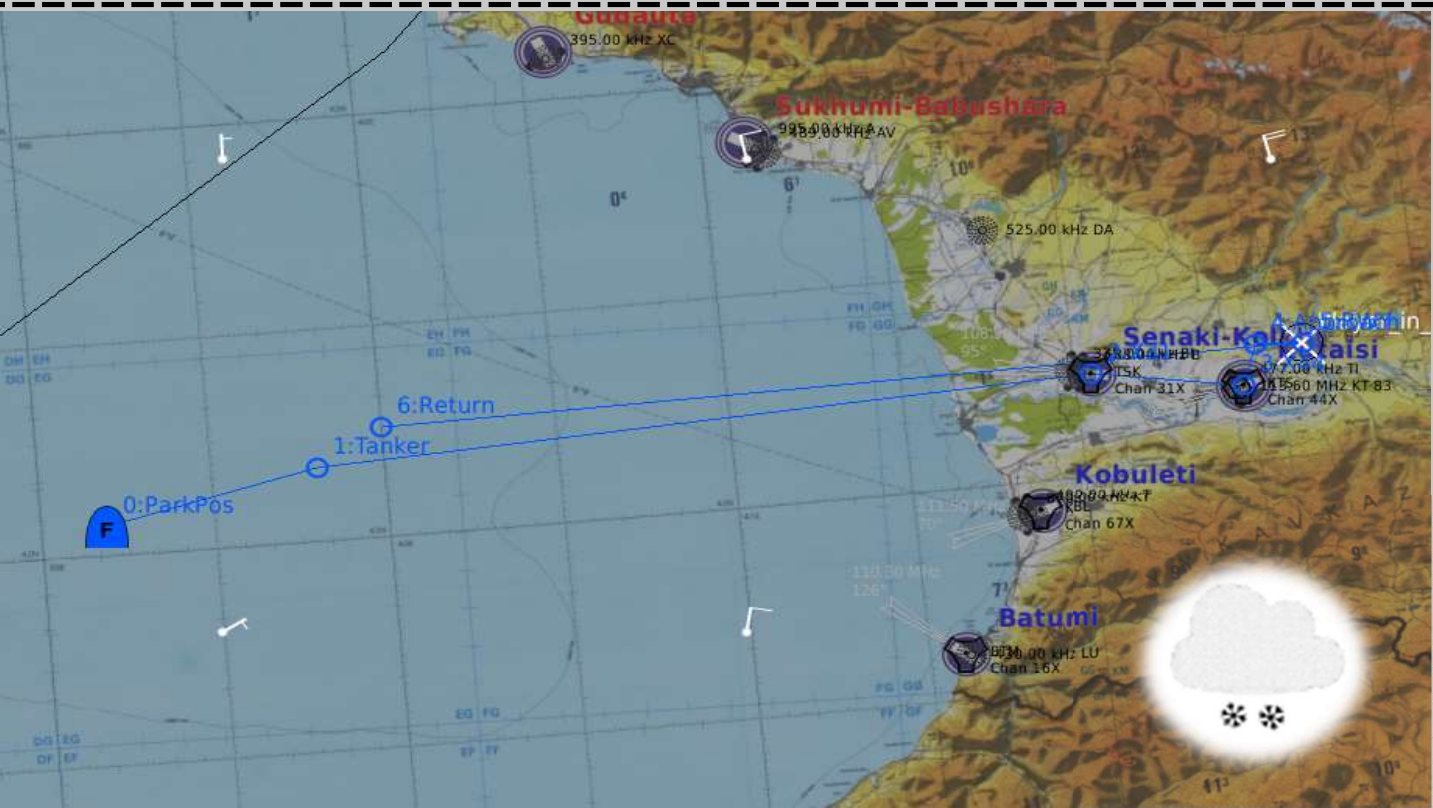
WP	COORDINATE	NAME	ACTION	TIME	DIR	ELEV ft
1		TakeOff	Start	06:40		5000
2	Meet Tanker and CHEVY 1	MeetPoint	Meet	06:50	-	10000
3		X31	Escort	07:30	-	-
4		X44	Escort	07:34	-	-
5	CHEVY 1 go to landing	Chevy1GoL	Escort	07:36	-	-
6	CHEVY 1 landing	Chevy1RWY	Escort	07:39	-	-
7	Contact EZ (F10 Carrier Code)	Return	TP	-	-	20000
8	Contact Carrier group					
9	Emergency landing	Approach	TP	-	-	-
10	Senaki-Kolkhi (SK)	RWY	Land	-	-	-
11						
12						
13						
14						
15						

IN OUT		JOKER	BINGO	TOTAL	PLAYTIME	
FENCE	3, 7	FUEL	4500	4000	17260	01:45

CODE INFO	https://de.wikipedia.org/wiki/Brevity_Code & https://de.wikipedia.org/wiki/Abk%C3%BCrzungen/Luftfahrt

WEATHER INFORMATION

MISSION NUMBER		01KEK_MFA18					
DATUM	2.2.2018	Temp. °C	-2	FOG	NO	Sand in the air	NO
WEATERTYP		Snow					



QNH 28.94 QFE 28.94

Base 1300
NAV WIND 2000m(6500) 5m/s, 36°
 8000m(26250) 7m/s, 57°

Turbolenz 0,1 m/s

0 kn, 0 km/h	5 kn, 9 km/h	10 kn, 19 km/h	15 kn, 28 km/h	20 kn, 37 km/h	25 kn, 46 km/h	30 kn, 56 km/h	35 kn, 65 km/h	40 kn, 74 km/h	45 kn, 83 km/h	50 kn, 93 km/h	55 kn, 102 km/h	60 kn, 111 km/h	65 kn, 120 km/h	100 kn, 185 km/h	105 kn, 194 km/h

TACTICAL INFORMATION

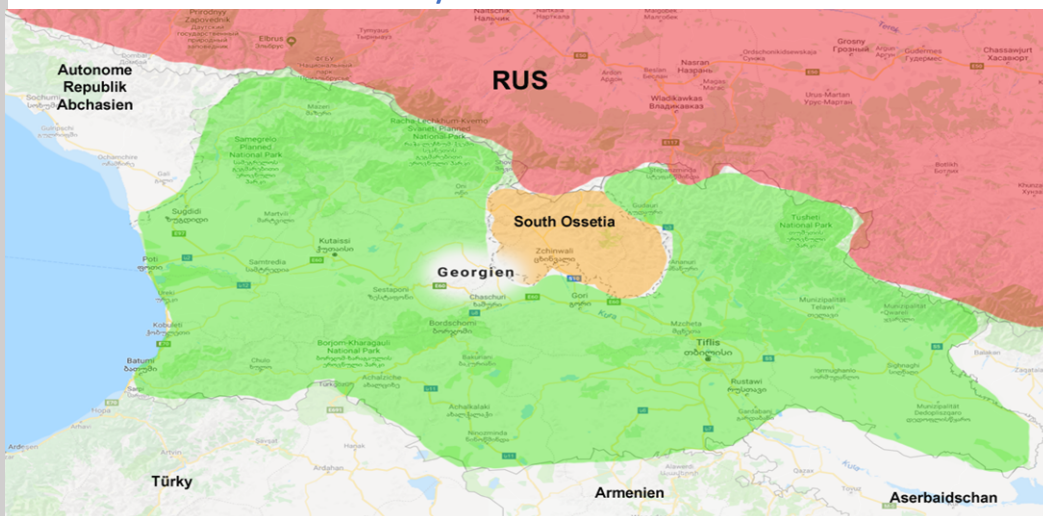
MISSION NUMBER 01KEK_MFA18

TASK Escort CHEVY 1 to land Base

Text / Picture

- 1 Fly to Tanker meet point
- 2 Look for CHEVY 1
- 3 Escort CHEVY 1 to Base
- 4 Return to carrier

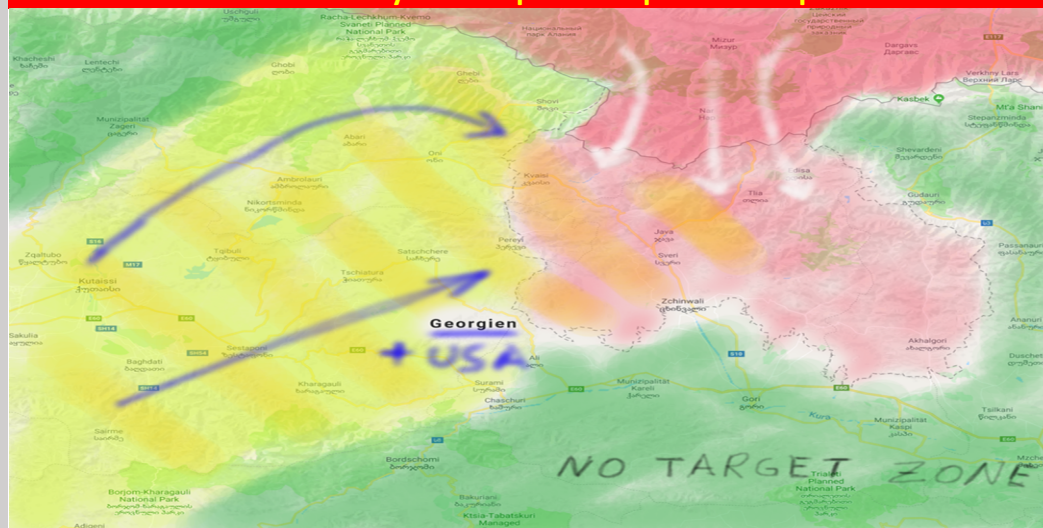
Make sure that no enemy aircraft can enter CHEVY 1.



Political general map, we only may under control move! Fight area should only on this yellow Green and area remain orangely Limited! Exception if hostile aeroplanes The limit over-quarrels!

You do not to an area for what fly in you none have entrance by air approval!

This can follow drove have you and quiet complicate The political situation!

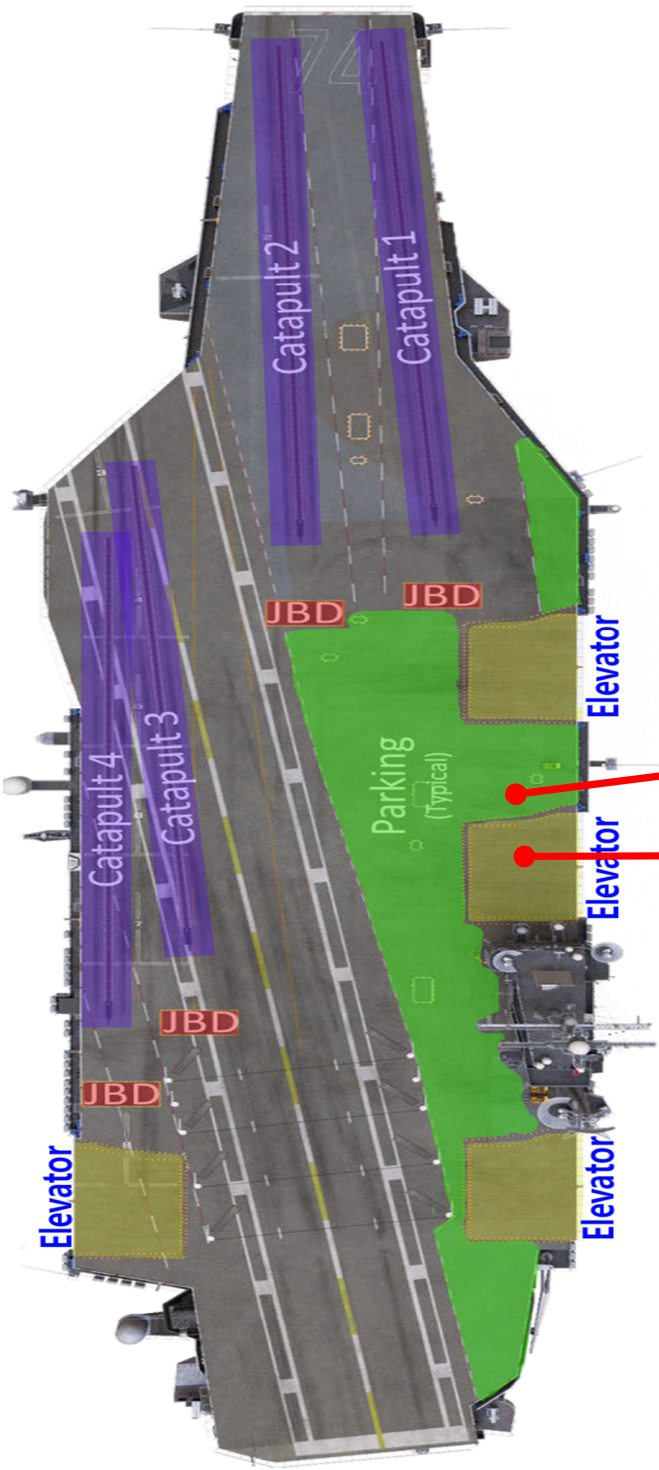


RADIO TACAN ILS INFORMATION							
RADIO	COMM 1	COMM 2	CHANNEL	WHAT			
	305.000		1	Group channel			
	251.000		2	On command channel (EZ)			
	127.500		3	Carrier			
	252.000		4	Tanker 1 group 1			
	255.000		5	Tanker 2 group 2			
	165.250		6	ADF 1			
	165.500		7	ADF 2			
	261.000		8	Senaki-Kolkhi (SK)		Emergency landing	
	132.000		9	Senaki-Kolkhi (SK)			
40.600		10	Senaki-Kolkhi (SK)				
TACAN	TACAN	WHAT		RADIO	CALLSIGN	CODE	TYP
	X 31	Senaki-Kolkhi		261.000	-		-
	X 44	Kutaisi		263.000	-		-
	X 16	Batumi		260.000	-		-
	Y 10	Tanker 1 group 1		252	Texaco		KC-130
	Y 12	Tanker 2 group 1		252	Arco		KC-135MPRS
	Y 14	Tanker 3 group 1		252	Shell		KC-130
	Y 22	Tanker 1 group 2		255	Texaco		S-3B
	Y 24	Tanker 2 group 2		255	Arco		S-3B
	Y 26	Tanker 3 group 1		255	Shell		S-3B
ILS	ILS	WHAT		<u>CARRIER</u>			
				TACAN	ICLS	CODE	
				X	CH	1	2
				1	17	ALFA	33
				2	18	ALFA	21
				3	19	ALFA	14
				4	20	ALFA	8
				5	1	ALFA	3
				6	2	BRAVO	2
				7	3	BRAVO	3
				8	4	BRAVO	4
				9	5	BRAVO	5
				10	15	DELTA	0
				11	14	DELTA	10
				12	13	DELTA	20
				13	12	DELTA	100
				14	11	ALFA	BRAVO
				15	10	ALFA	DELTA
				16	6	BRAVO	ALFA

AIRPORT INFORMATION

NAME	CVN-72 Abraham Lincoln(AL)		MAP	Caucasus	
TOWER	127.500				
TACAN	CODE	ADF			
		RWY	RWY	RWY	RWY
ILS	CODE				

Park Position					TAKE-OFF
					Landing
TAXI TO					TAXI FROM
VIA					VIA
CROSSING					CROSSING



Park Pos

Start Pos

AIRPORT INFORMATION

NAME	Senaki-Kolkhi(SK)			MAP	Caucasus		
TOWER	261	132	40,61				
TACAN	X 31	ADF					
	RWY			RWY		RWY	

ILS

Park
Position

Rep.Pos

TAXI TO

09

VIA

B

TAXI TO

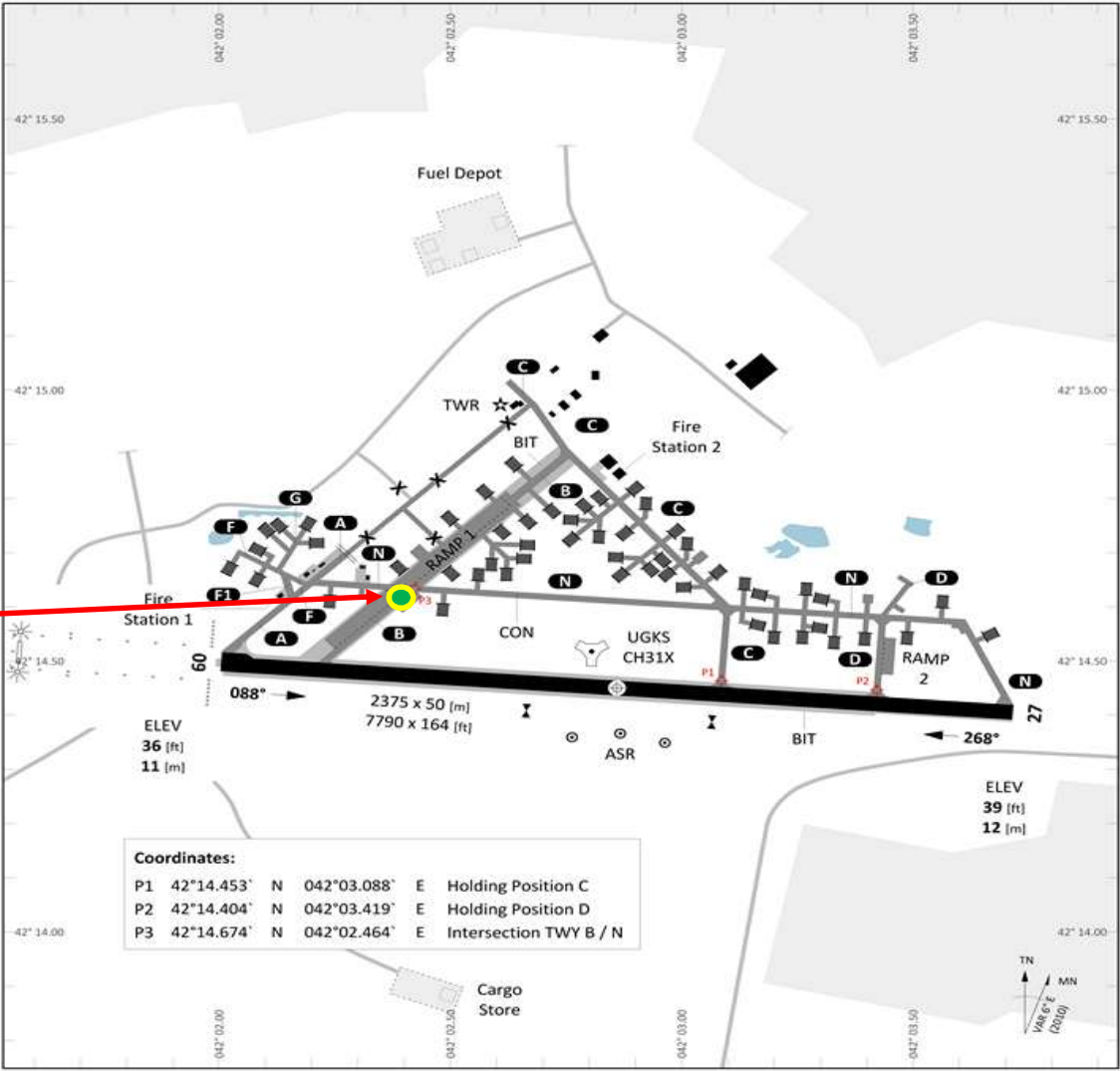
27

VIA

N

Rep. Pos

TERPS
AERODROME CHART



PAR	RWY	CAT	MINIMA	ARP	ELEV	Scale 1:18'000
09	09	A B C D E	236 - 0.8 200 (200-0.8/1.6) GS 3"	42° 14.454' N	43 [ft]	0 200 400 600 [m]
27	27	A B C D E	239 - 0.8 200 (200-0.8/1.6) GS 3"	042° 02.861' E	13 [m]	0 500 1000 1500 2000 [ft]
SRA	09	A B C D E	386 - 1.2 350 (350-1.2/1.6)			
	27	A B C D E	389 - 1.2 350 (350-1.2/1.6)			

RWY	TORA	TODA	ASDA	LDA	PSN THR	ALS
09	7790 [ft] 2375 [m]	7790 [ft] 2375 [m]	7790 [ft] 2375 [m]	7790 [ft] 2375 [m]	42°14.573' N 042°02.024'E	(E)
27	7790 [ft] 2375 [m]	7790 [ft] 2375 [m]	7790 [ft] 2375 [m]	7790 [ft] 2375 [m]	42°14.336' N 042°03.695'E	

Tower	Radar	Final - Precision	TACAN	ILS RWY 09		
132.000 MHz			31X "TSK"	108.90 MHz		

AERODROME CHART

SENAKI - KOLKHI (UGKS)

TAKE-OFF

09/27

Landing

27/09

TAXI FROM

27

VIA

B/A

N

Rep. Pos

TAXI FROM

09

VIA

C/D/N

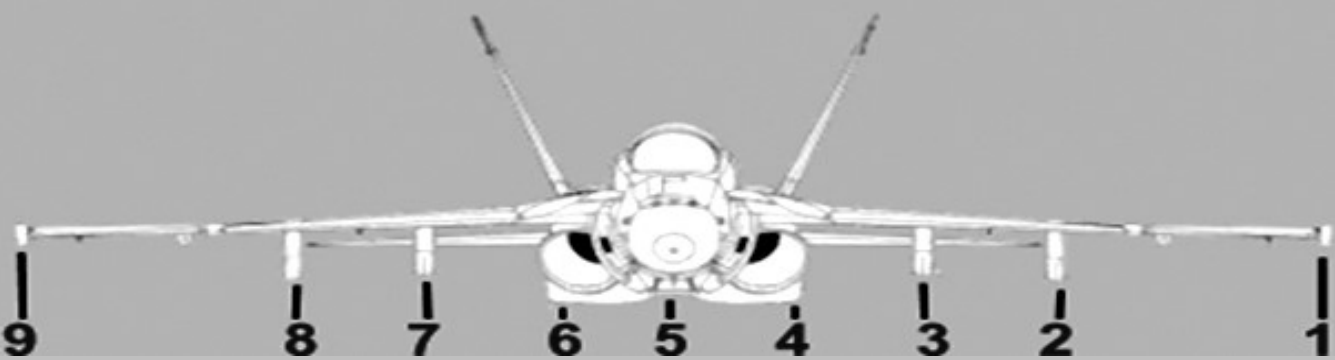
N






Rep. Pos

F/A-18C

LOAD INFORMATION

MISSION NUMBER		01KEK_MFA18
NUMBER	10	
PARK POSITION	-	
FUEL	100%	
LOAD	YES	



1	AIM-9M		
2	2x AIM-120C		
3	330		
4	AIM-7MH		
5	330		
6	AIM-7MH		
7	330		
8	2x AIM-120C		
9	AIM-9M		